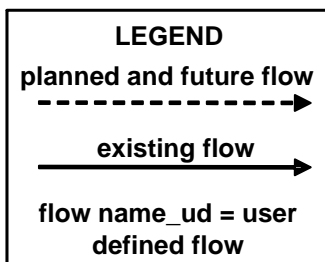
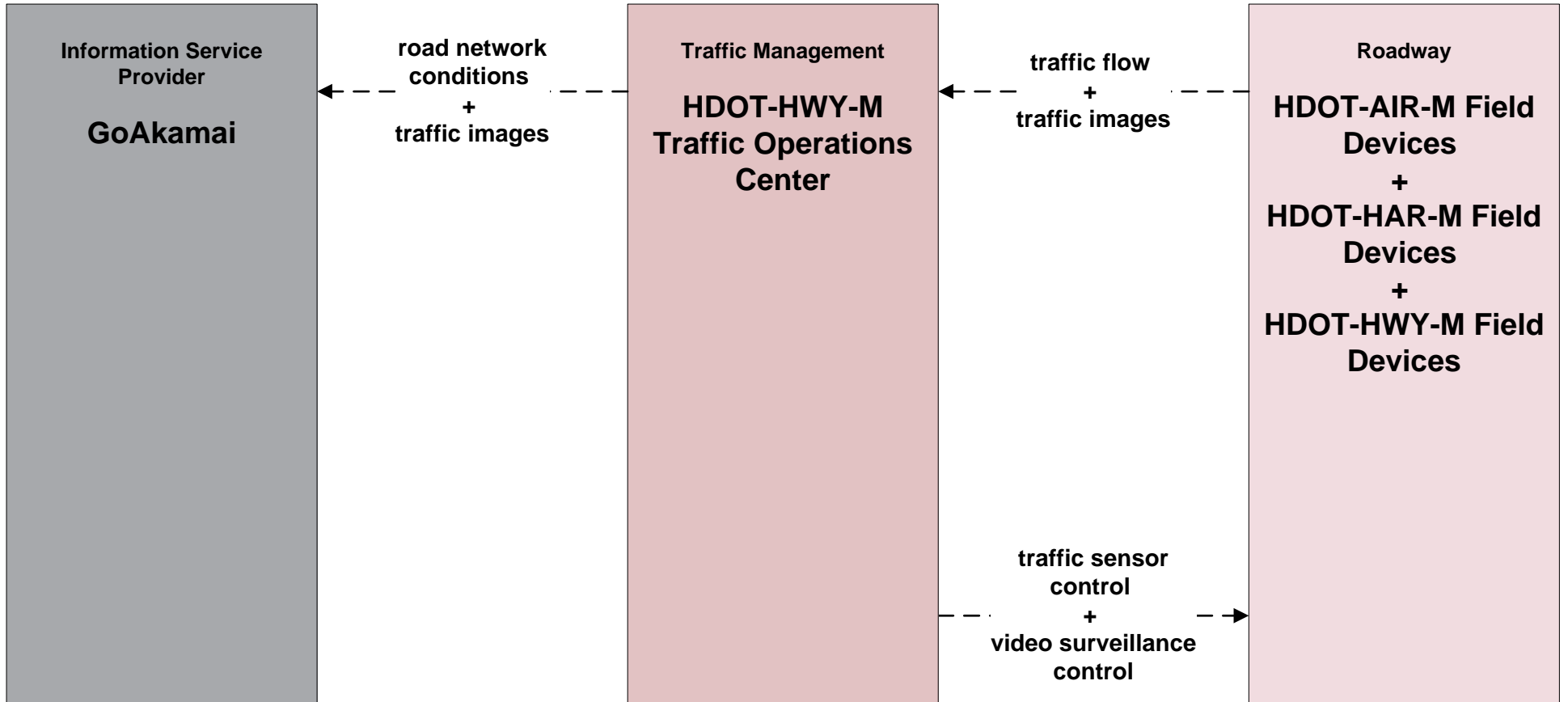
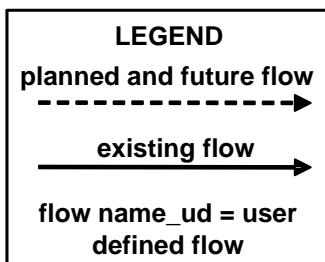
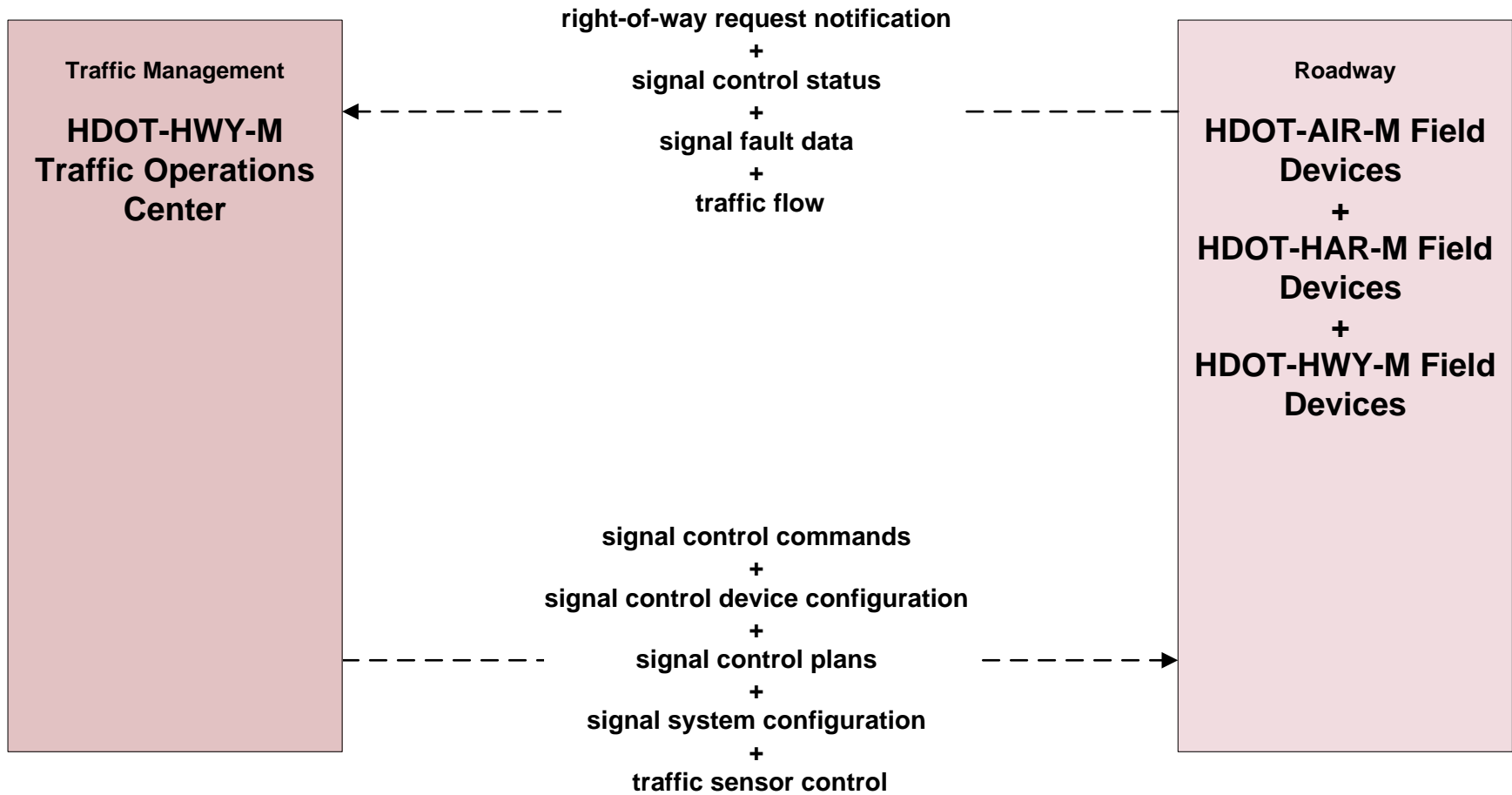


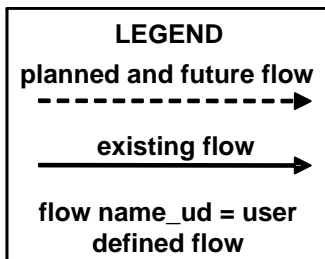
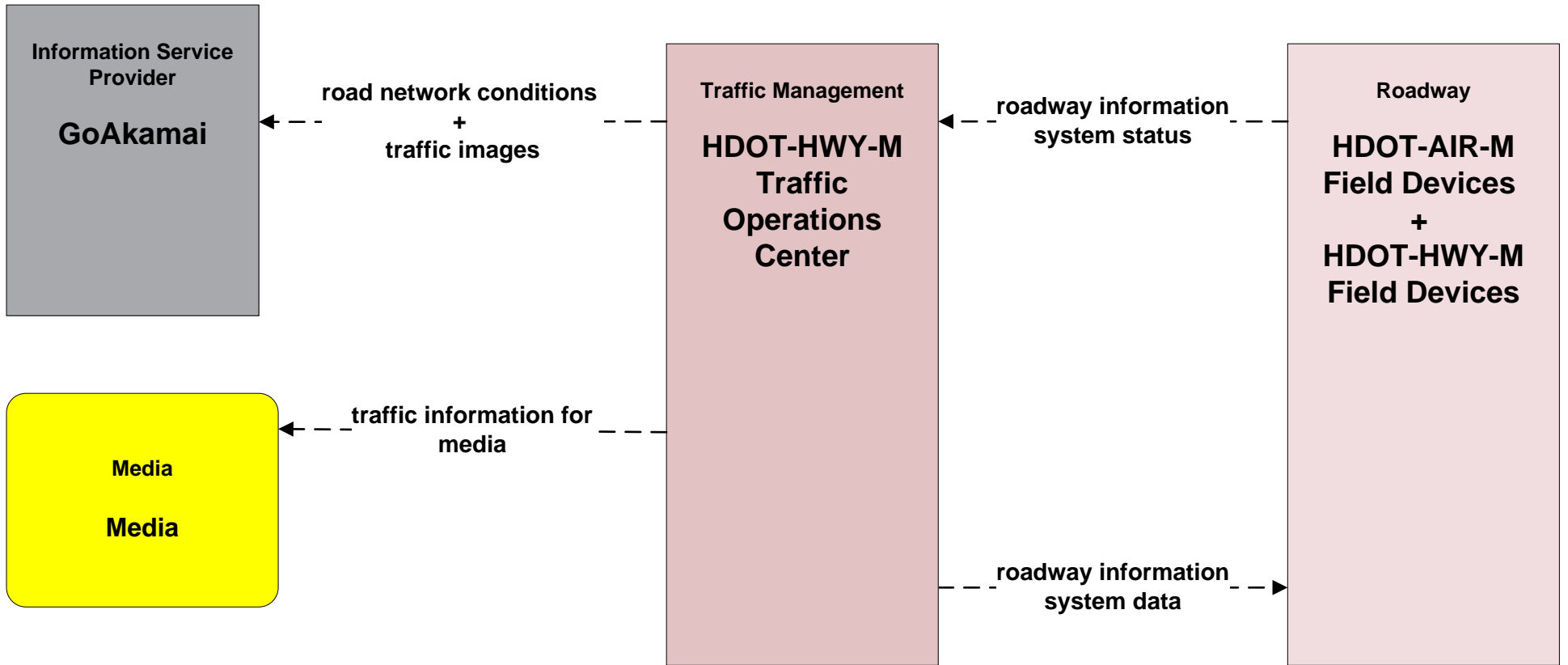
**ATMS01 - Network Surveillance**  
**HDOT Highways Maui District (HDOT - HWY - M)**



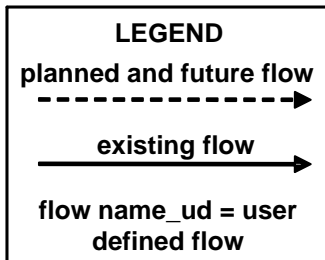
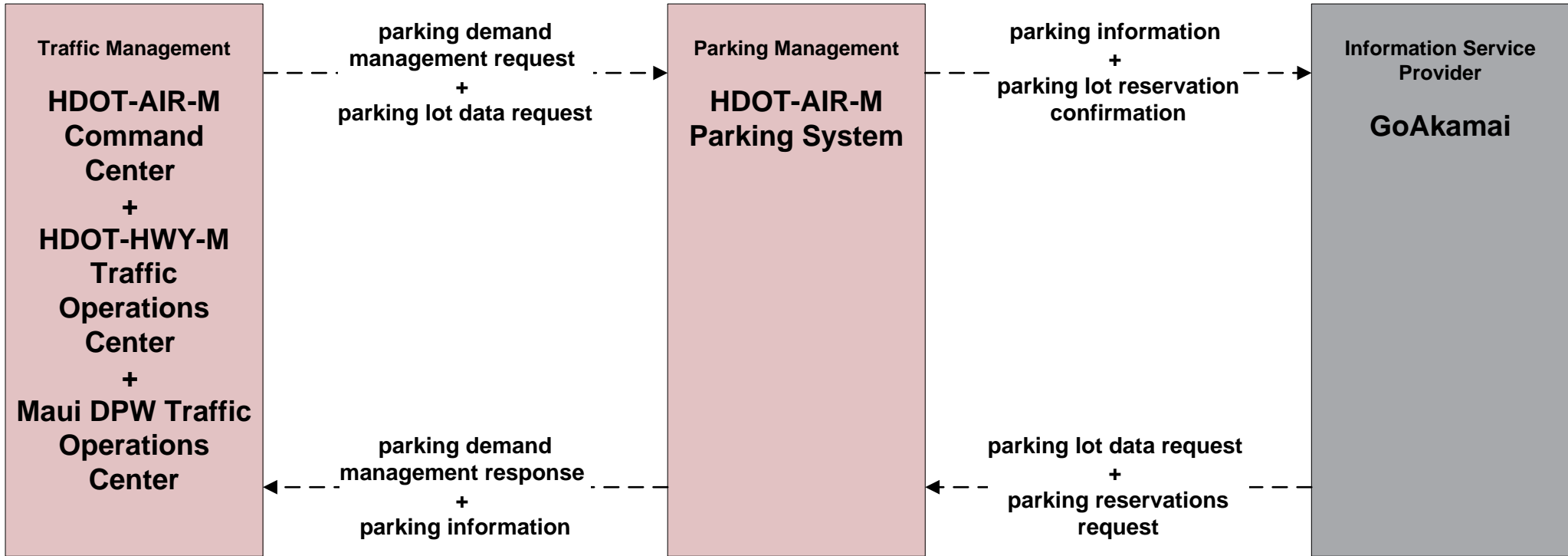
# ATMS03 - Traffic Signal Control HDOT



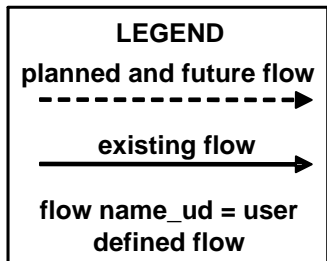
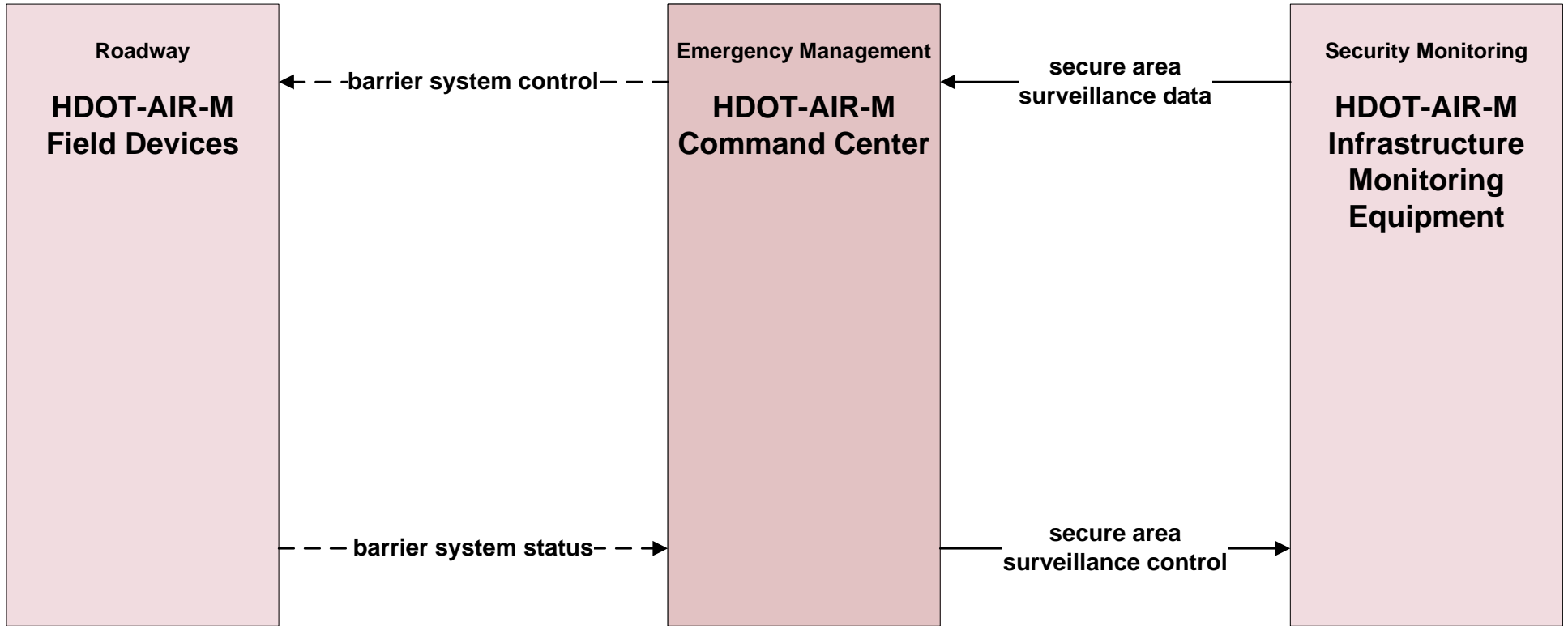
# ATMS06 - Traffic Information Dissemination HDOT Highway Maui District (HDOT-HWY-M)



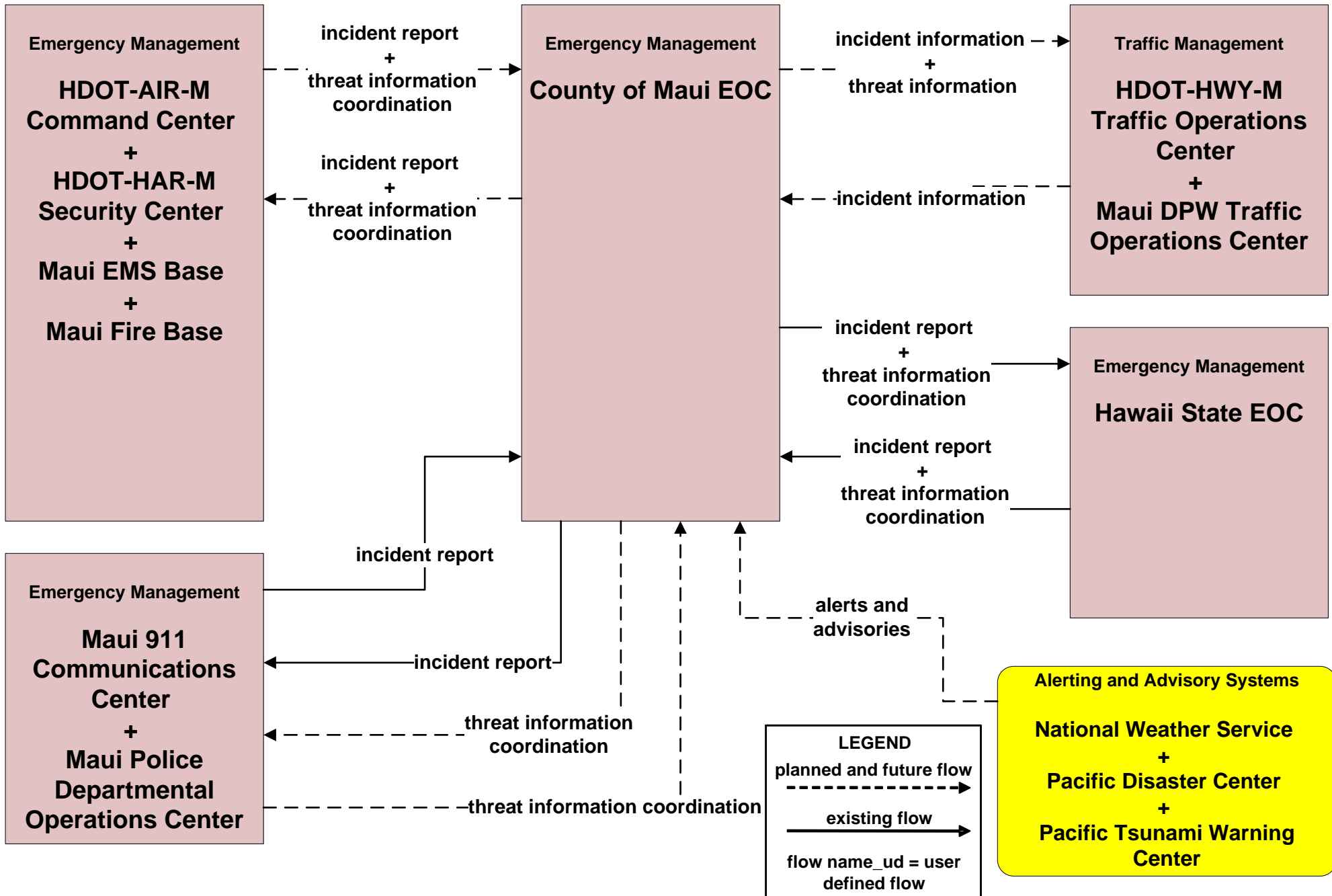
**ATMS17 - Parking Facility Management  
HDOT Airports Maui District (HDOT-AIR-M)**



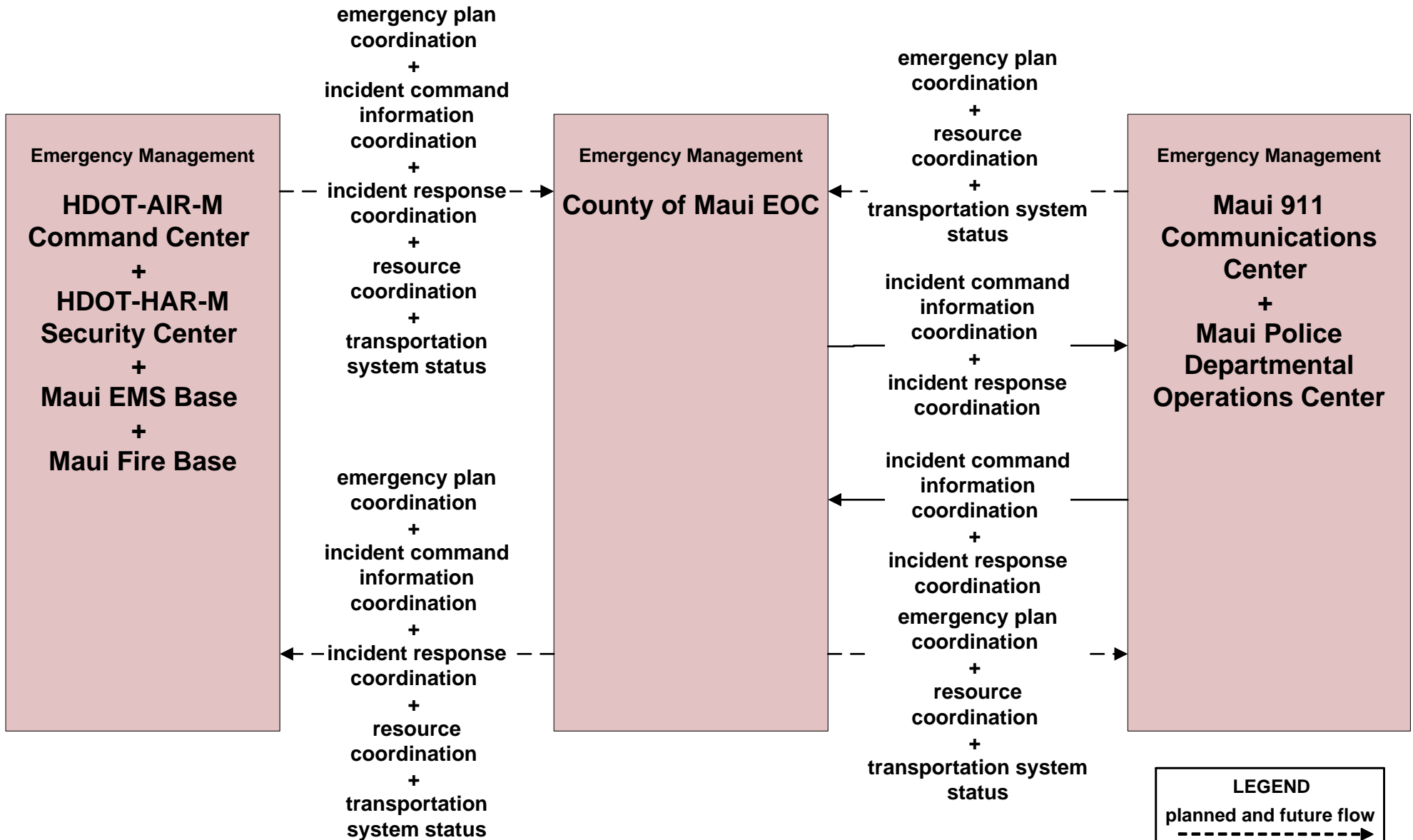
**EM05 - Transportation Infrastructure Protection  
HDOT Airports Maui District (HDOT-AIR-M)**



**EM07 - Early Warning System  
County of Maui EOC**



**EM08 - Disaster Response and Recovery  
County of Maui and HDOT (1 of 3)**



**LEGEND**

planned and future flow  
----->

existing flow  
—————>

flow name\_ud = user defined flow

# EM09 - Evacuation and Reentry Management County of Maui and HDOT

