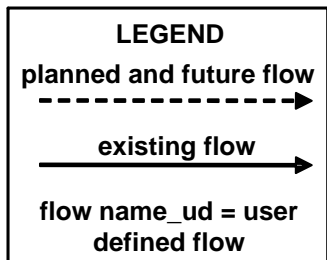
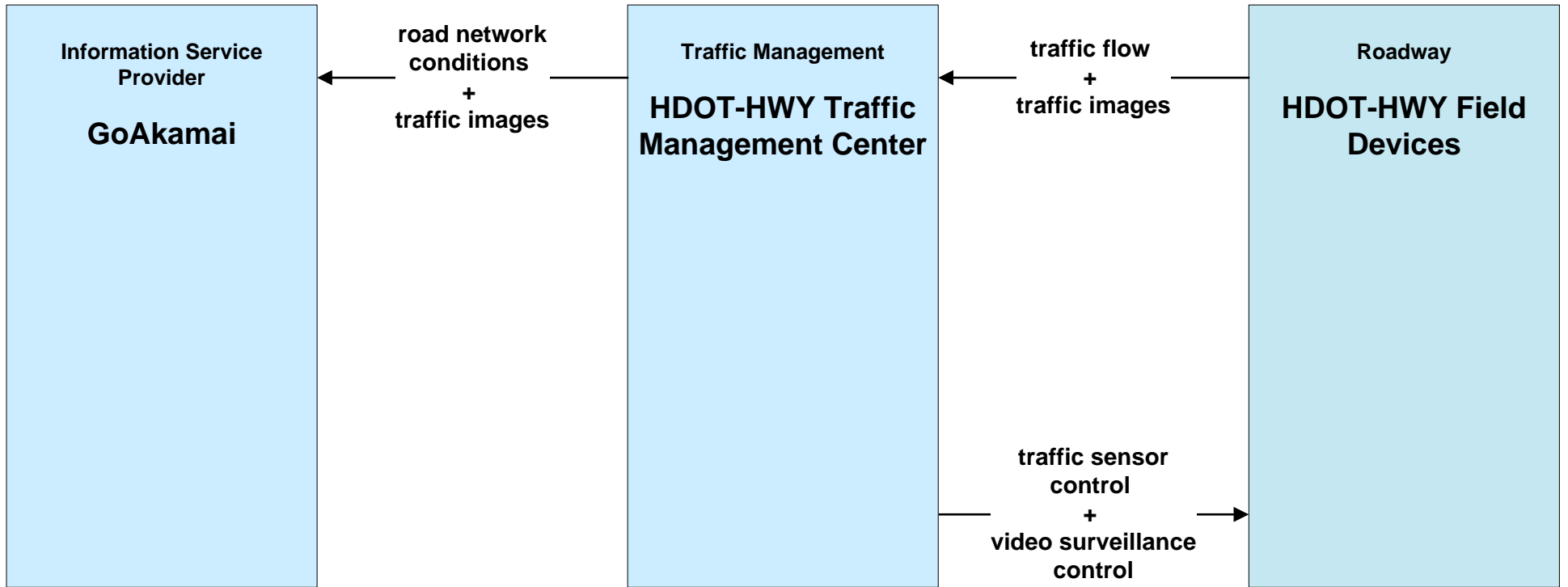


# **Hawaii Statewide ITS Architecture**

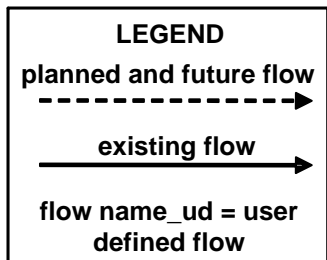
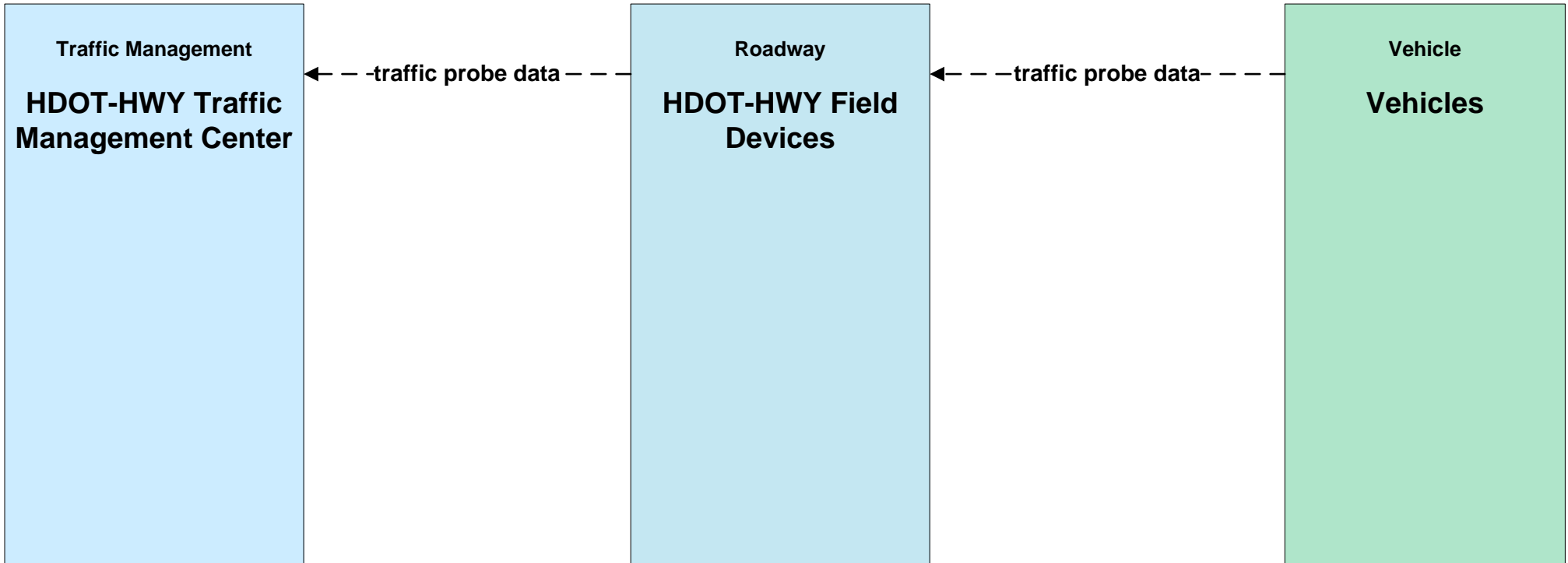
**Customized Service Package Diagrams**

**Advanced Traffic Management Systems  
(ATMS)**

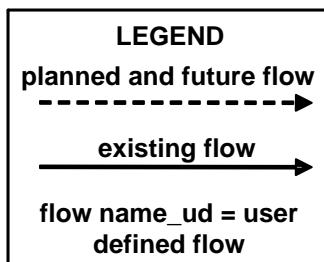
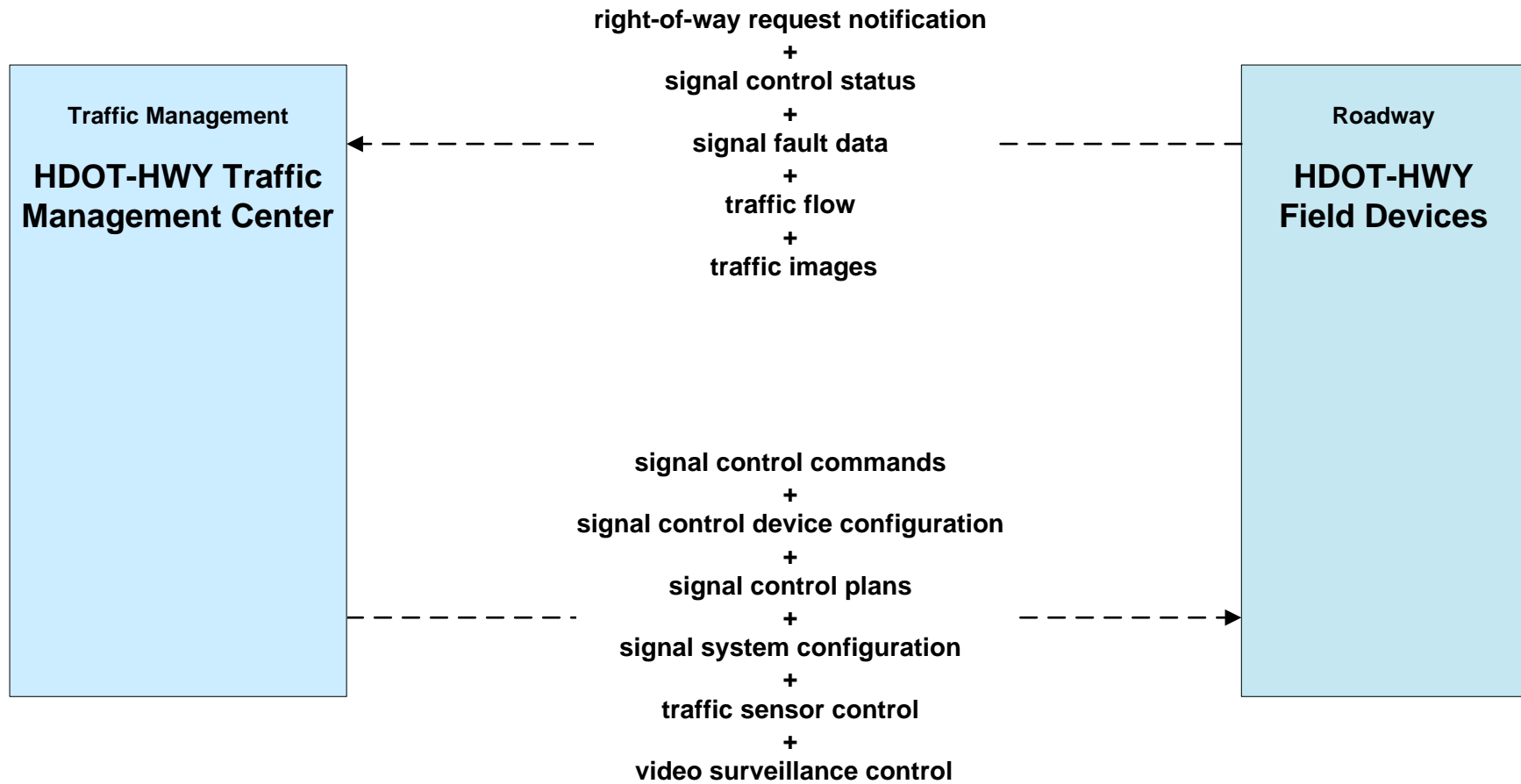
# ATMS01 - Network Surveillance HDOT Highways (HDOT-HWY)



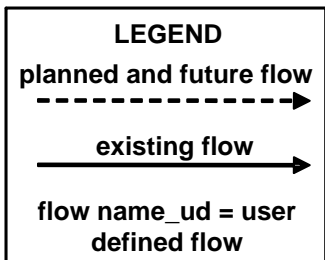
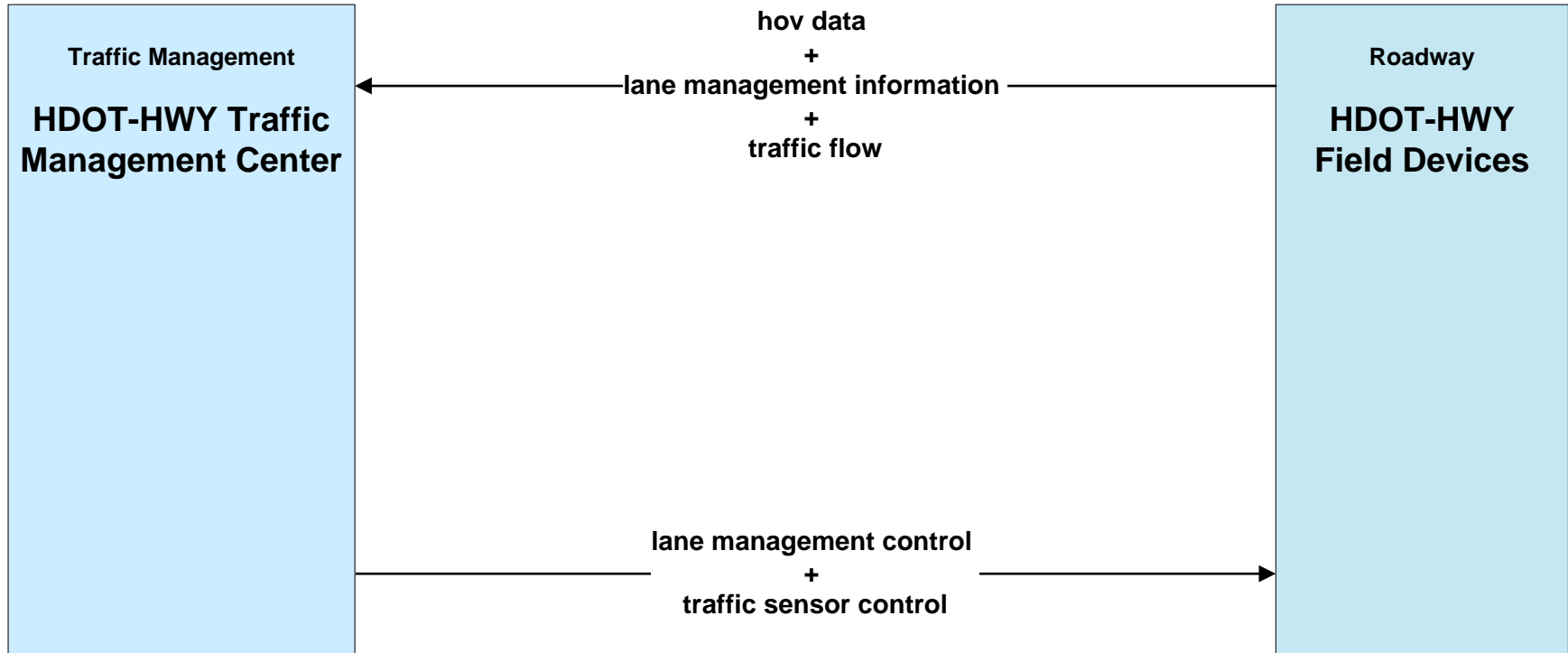
**ATMS02 - Traffic Probe Surveillance  
HDOT Highways (HDOT-HWY)**



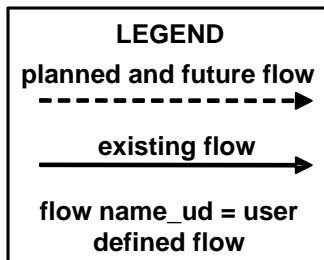
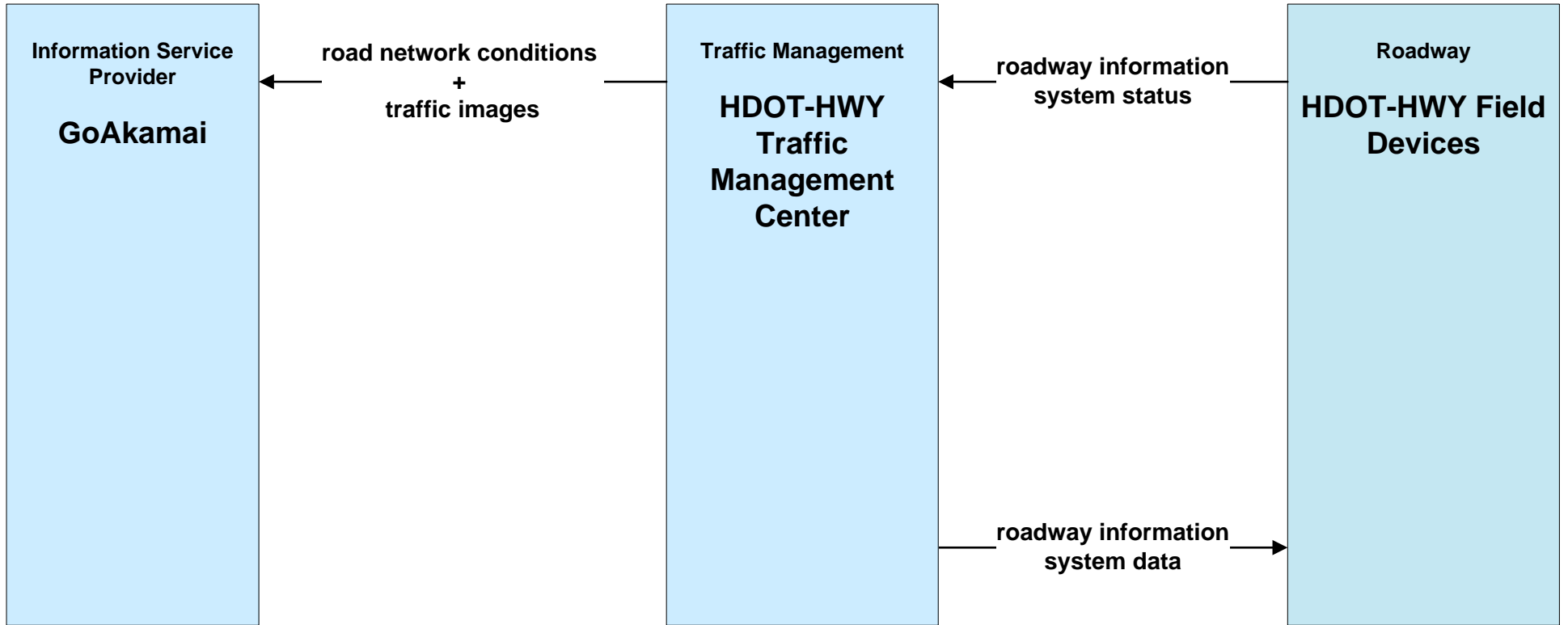
# ATMS03 - Traffic Signal Control HDOT Highways (HDOT-HWY)



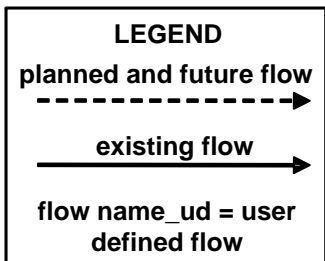
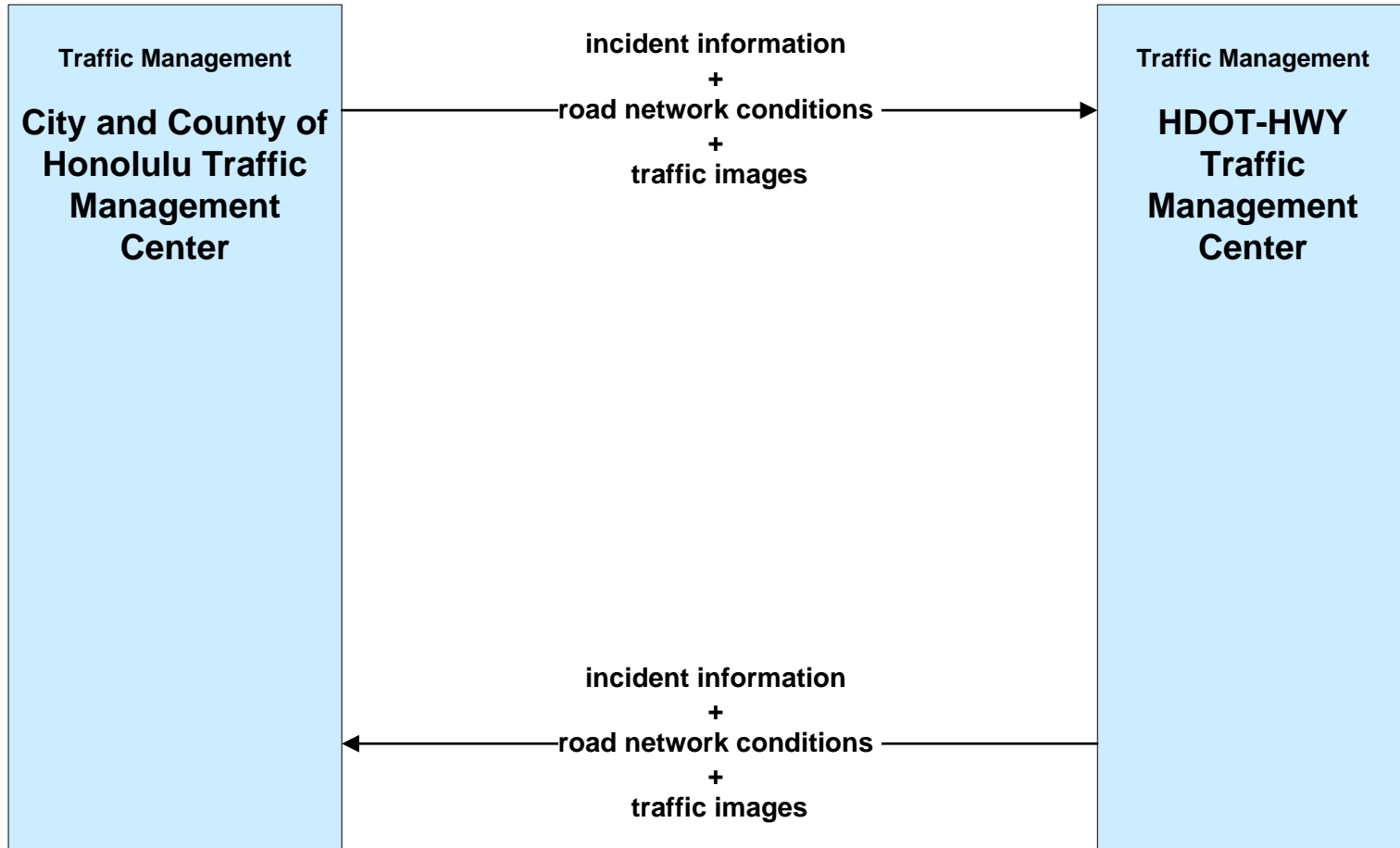
# ATMS05 - HOV Lane Management HDOT Highways (HDOT-HWY)



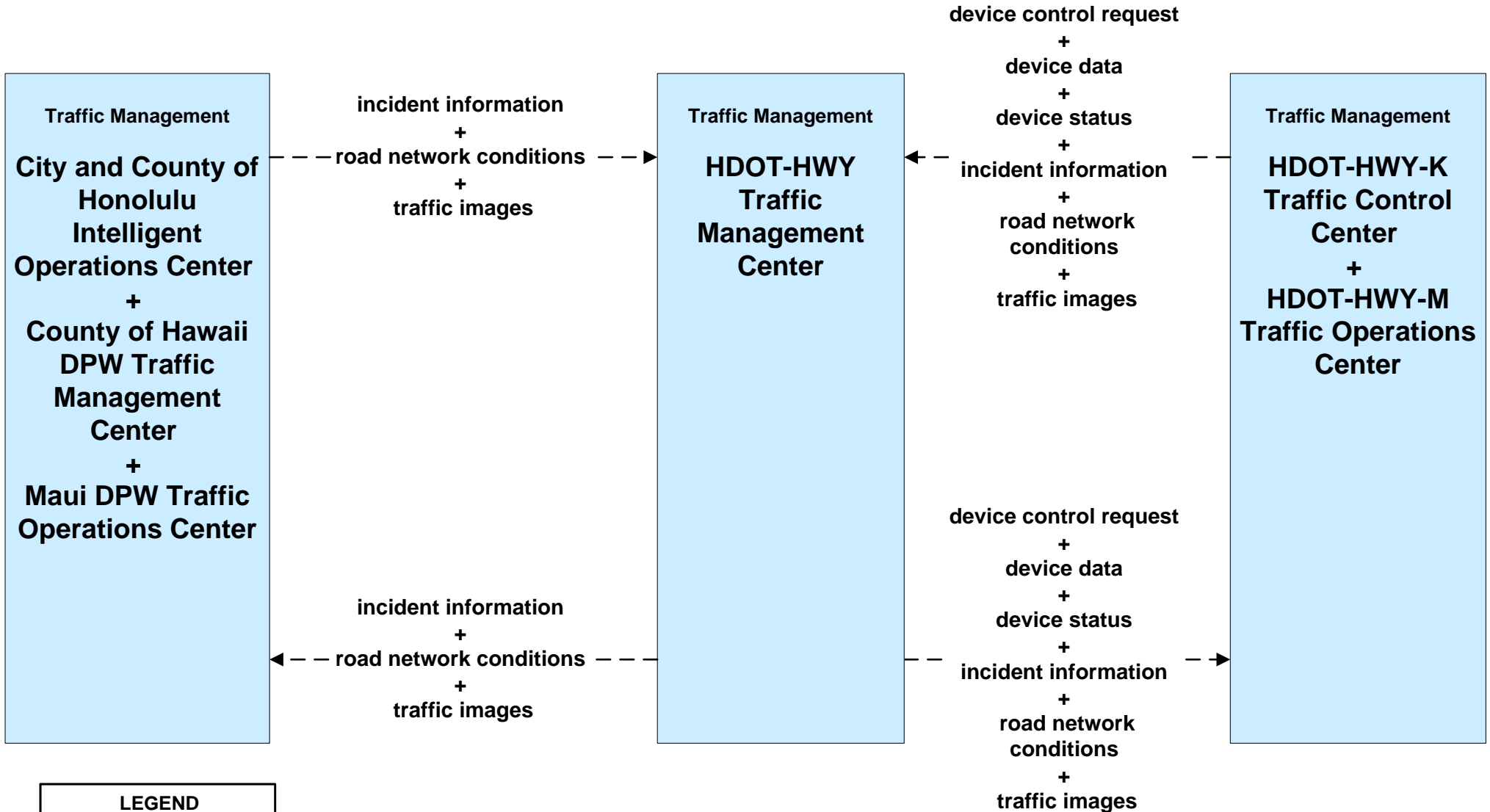
# ATMS06 - Traffic Information Dissemination HDOT Highways (HDOT-HWY)



**ATMS07 - Regional Traffic Management  
HDOT Highways (HDOT-HWY) (1 of 2)**



**ATMS07 - Regional Traffic Management  
HDOT Highways (HDOT-HWY) (2 of 2)**



**LEGEND**

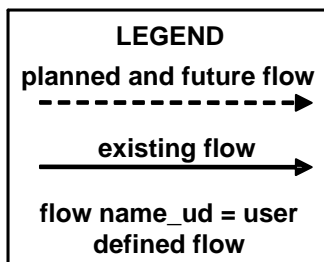
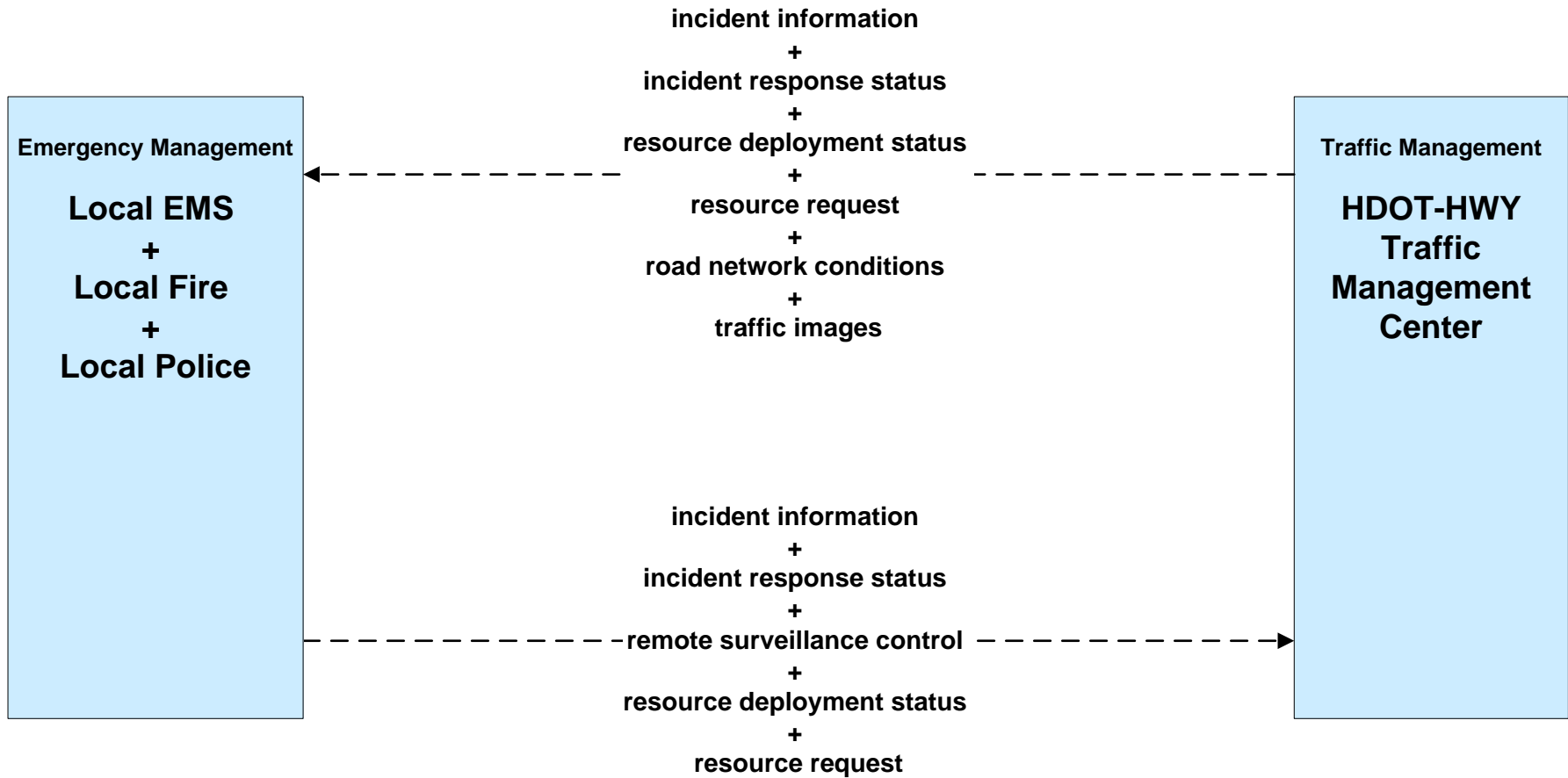
planned and future flow  
----->

existing flow  
—————>

flow name\_ud = user defined flow



# ATMS08 - Incident Management HDOT Highways (HDOT-HWY)



**ATMS08 - Incident Management  
HDOT Airports (HDOT AIR)**

